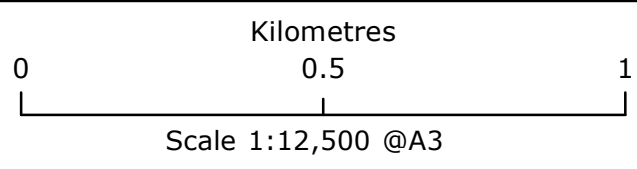

 Author: Gas Operations
 Date: 28/03/2019
 Ref: 3415






Camden Gas Project – Camden LGA Current AGL Well Heads



Geocentric Datum of Australia 1994

Sources: AGL Energy Limited, Omnalink PSMA Data, SKM

Legend

AGL Well Head		Roads		Camden LGA	
	Wells		Minor Roads		Cadastre
	River		Railways		



Disclaimer: While AGL has taken great care and attention to ensure the accuracy of the data represented on this map, no liability shall be accepted for any errors or omissions. No part of this map may be reproduced without prior permission of AGL.