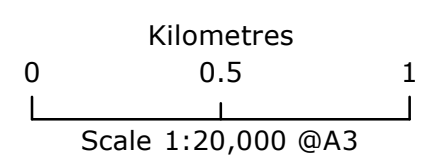

 Author: Gas Operations
 Date: 28/03/2019
 Ref: 3415

Camden Gas Project – Campbelltown LGA


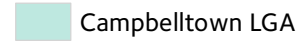



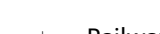

Current AGL Well Heads



Geocentric Datum of Australia 1994

Sources: AGL Energy Limited, Omnilink PSMA Data, SKM

Legend

 Roads	 Campbelltown LGA
 Wells	 Cadastre
 Minor Roads	 River
 Railways	



Disclaimer: While AGL has taken great care and attention to ensure the accuracy of the data represented on this map, no liability shall be accepted for any errors or omissions. No part of this map may be reproduced without prior permission of AGL.