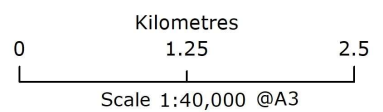


© Department of Customer Service 2020



Author: Gas Operations
 Date: 14/06/2023
 Ref: 2837R8











Camden Gas Project AGL Well Heads



Geocentric Datum of Australia 1994

Sources: AGL Energy Limited, Omnalink PSMA Data, LPI Imagery

Legend

-  Wells
-  Rosalind Park Plant
-  Towns
-  Railway Stations
-  Highways
-  Roads
-  Railways
-  Canal
-  Waterbody
-  Suburb/Locality Boundary



Disclaimer: While AGL has taken great care and attention to ensure the accuracy of the data represented on this map, no liability shall be accepted for any errors or omissions. No part of this map may be reproduced without prior permission of AGL.