







- Legend**
-  Study Area
 -  Airport / Airfield
 -  Locality
 -  Railway
 -  State Controlled Roads
 -  Regional Council Controlled Roads



- Map Sources:**
1. Project Site, Turbine Layout © 2016 AECOM Australia Pty Ltd.
 2. Sural Basin 40 cm Imagery © SISP, 2013
 3. Service Road, Transmission Lines © AGL, 2014
 4. Locality, Roads © StreetPro 2011
 5. Cadastral Data (DCDB) © State of Queensland (Department of Natural Resources and Mines) 2016
 6. Contours 10m © Department of Natural Resources and Mines, 2013.
 7. Hillshade, based on the 25m DEM covering the SEQ, INRM 2005
 8. Local Government Area (LGA) boundaries © Australia Bureau of Statistics (ABS), 2011.
 9. Vegetation Management Watercourse and Drainage feature map (1:100 000 and 1:250 000) - version 1.4 dataset © State of Queensland (Department of Natural Resources and Mines) 2016
 10. State Controlled Roads © State of Queensland (Department of Transport and Main Roads) 2016

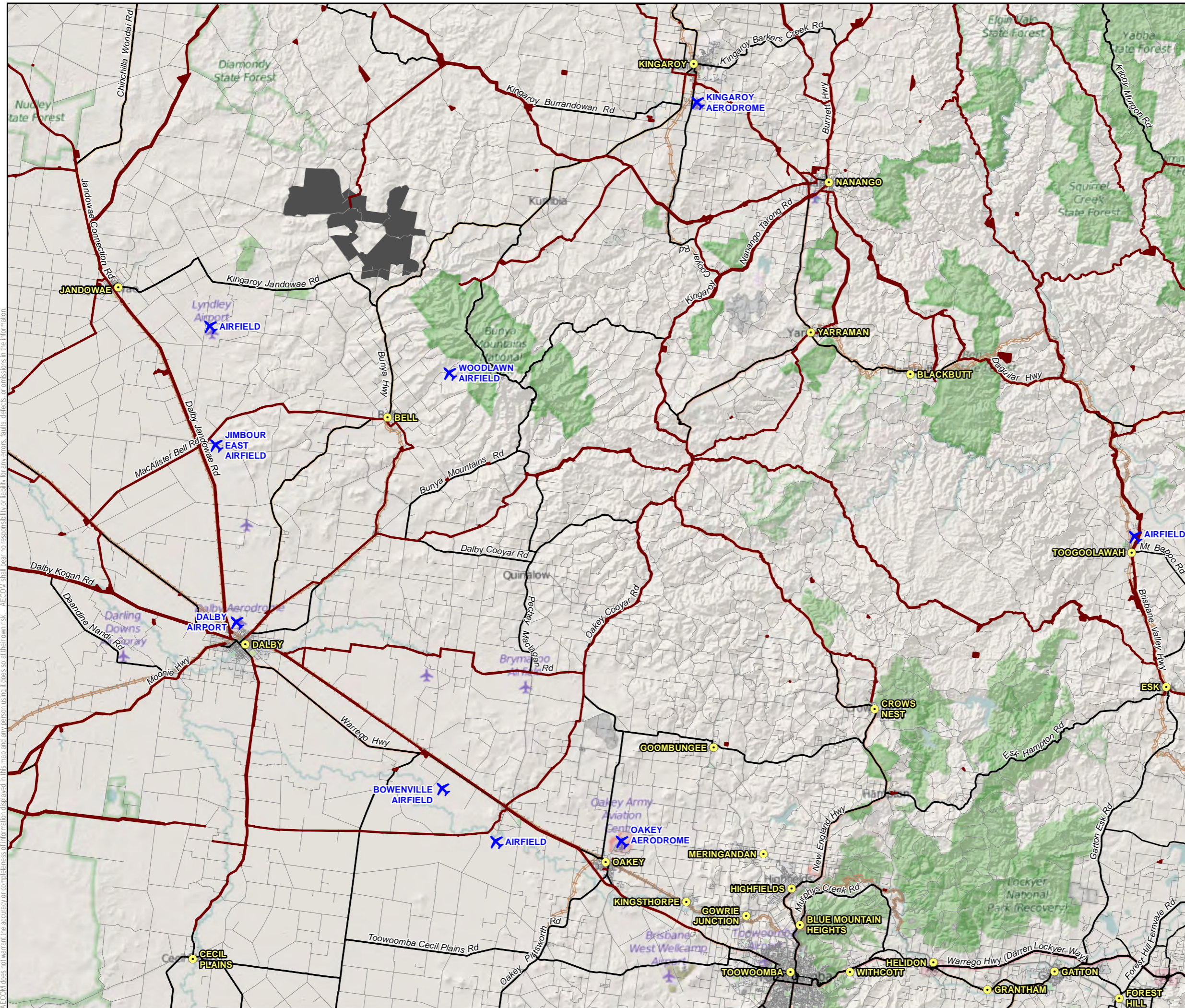
Disclaimer:
 StreetPro © 2011 Pitney Bowes Software Pty Ltd. All rights reserved.
 © State of Queensland (Department of Natural Resources and Mines) 2014. Data from Commonwealth of Australia (Geoscience Australia) 2009 used in creating this dataset provided under Creative Commons Australia - Attribution licence. Updated data available at <http://rds.information.qld.gov.au/rds/>
 © The State of Queensland (Department of Environment and Resource Management) 2011. While every care is taken to ensure the accuracy of the Information Product, the Department of Environment and Resource Management makes no representations or warranties about its accuracy, reliability, completeness or suitability for any particular purpose and disclaims all responsibility and all liability (including without limitation, liability in negligence) for all expenses, losses, damages (including indirect or consequential damage) and costs which you might incur as a result of the product being inaccurate or incomplete in any way and for any reason.








COOPERS GAP WIND FARM ENVIRONMENTAL IMPACT STATEMENT

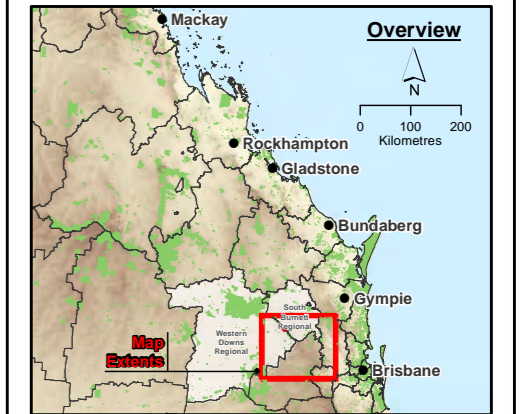
EXISTING TRANSPORT INFRASTRUCTURE

PROJECT #:	60489152	Figure 13.3
CREATED BY:	BM	
LAST MODIFIED:	BM: 5/09/2016	
VERSION:	1	

AECOM does not warrant the accuracy or completeness of information displayed in this map and any person using it does so at their own risk. AECOM shall bear no responsibility or liability for any errors, faults, defects, or omissions in the information.



- Legend**
-  Study Area
 -  Locality
 -  Airport / Airfield
 -  Railway
 -  State Controlled Roads
 -  Regional Council Controlled Roads
 -  Stock Routes



Data Sources:

1. Proposed CID Corridor, Turbines, Surveyed Observation Sites © 2014 AECOM Australia Pty Ltd.
2. Service Road, Transmission Lines © AGL 2014
3. State Controlled Roads © State of Queensland (Department of Transport and Main Roads) 2016
4. State Controlled Roads © State of Queensland (Department of Transport and Main Roads) 2016
5. Stock Routes © State of Queensland (Department of Natural Resources and Mines) 2016
6. Local Government Area (LGA) boundaries © Australia Bureau of Statistics (ABS), 2011.
7. DCOB, Protected Areas and Nature Refuges © the State of Queensland (Department of Environment and Resource Management) 2016.
8. Vegetation management watercourse and drainage feature map (1:100000 and 1:250000) version 1.4 © State of Queensland (Department of Natural Resources and Mines) 2016
9. Hillshade, based on the 25m DEM covering the SEQ. DNRM 2005
10. Open Street Base Layer © OpenStreetMap (and) contributors, CC-BY-SA

Disclaimer:

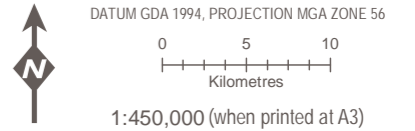
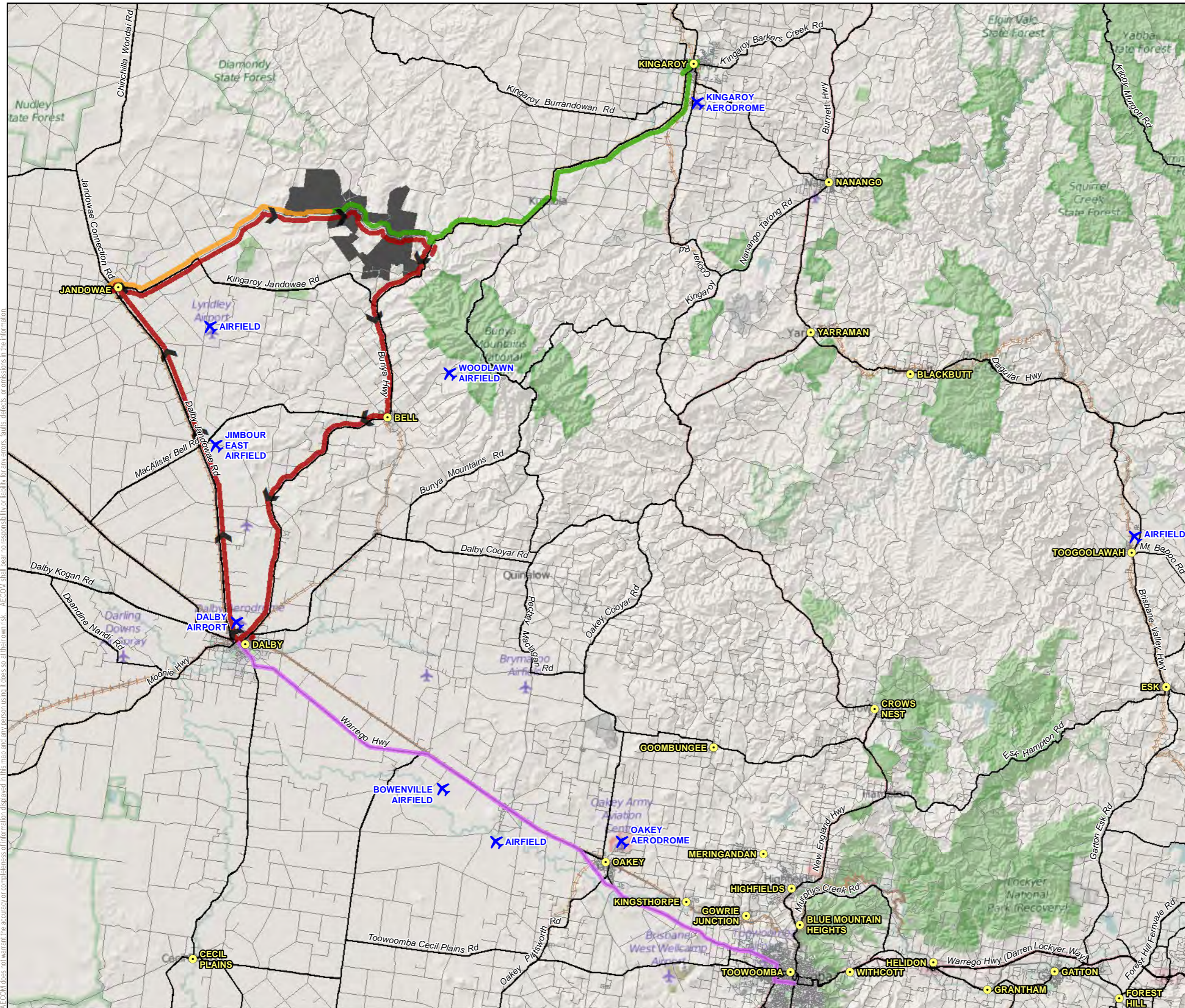
SheetPro © 2011 Pitney Bowes Software Pty Ltd. All rights reserved

© State of Queensland (Department of Natural Resources and Mines) 2014. Data from Commonwealth of Australia (Geoscience Australia) 2009 used in creating this dataset provided under Creative Commons Australia - Attribution licence. Updated data available at <http://rds.information.qld.gov.au/rds/>

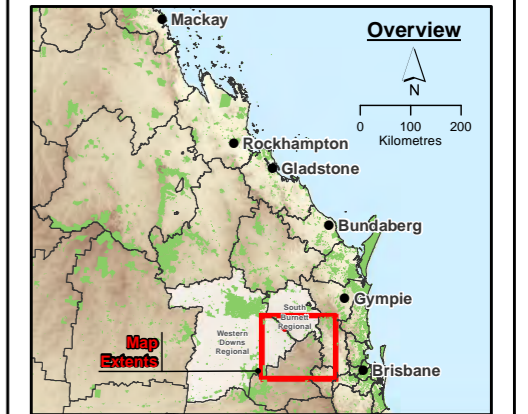
© The State of Queensland (Department of Environment and Resource Management) 2011. While every care is taken to ensure the accuracy of the Information Product, the Department of Environment and Resource Management makes no representations or warranties about its accuracy, reliability, completeness or suitability for any particular purpose and disclaims all responsibility and all liability (including without limitation, liability in negligence) for all expenses, losses, damages (including indirect or consequential damage) and costs which you might incur as a result of the product being inaccurate or incomplete in any way and for any reason.

COOPERS GAP WIND FARM ENVIRONMENTAL IMPACT STATEMENT

STOCK ROUTES	
PROJECT #:	60489152
CREATED BY:	BM
LAST MODIFIED:	BM: 5/09/2016
VERSION:	1
Figure 13.4	



- Legend**
- Study Area
 - Airport / Airfield
 - Locality
 - Railway
 - State Controlled Roads
 - Regional Council Controlled Roads
- Transport Corridor**
- TC01
 - TC01A
 - TC02
 - TC03
- Direction of travel



Data Sources:

1. Project Site, Turbine Layout © 2016 AECOM Australia Pty Ltd.
2. Sural Basin 40 cm Imagery © SISP, 2013
3. Service Road, Transmission Lines © AGL, 2014
4. Locality, Roads, Airports © StreetPro 2011
5. Cadastral Data (DCDB) © State of Queensland (Department of Natural Resources and Mines) 2016
6. Contours 10m © Department of Natural Resources and Mines, 2013.
7. Hillshades, based on the 2m DEM covering the SEQ, INRM 2005
8. Local Government Area (LGA) boundaries © Australia Bureau of Statistics (ABS), 2011.
9. Vegetation Management Watercourse and Drainage Feature map (1:100 000 and 1:250 000) - version 1.4 dataset © State of Queensland (Department of Natural Resources and Mines) 2016
10. State Controlled Roads © State of Queensland (Department of Transport and Main Roads) 2016
11. Open Street Base Layer © OpenStreetMap (and) contributors, CC-BY-SA

Disclaimer:

StreetPro © 2011 Pitney Bowes Software Pty Ltd. All rights reserved.

© State of Queensland (Department of Natural Resources and Mines) 2014. Data from Commonwealth of Australia (Geoscience Australia) 2009 used in creating this dataset provided under Creative Commons Australia - Attribution licence. Updated data available at <http://dds.information.qld.gov.au/dds/>

© The State of Queensland (Department of Environment and Resource Management) 2011. While every care is taken to ensure the accuracy of the Information Product, the Department of Environment and Resource Management makes no representations or warranties about its accuracy, reliability, completeness or suitability for any particular purpose and disclaims all responsibility and all liability (including without limitation, liability in negligence) for all expenses, losses, damages (including indirect or consequential damage) and costs which you might incur as a result of the product being inaccurate or incomplete in any way and for any reason.

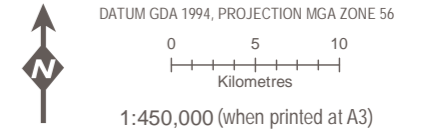
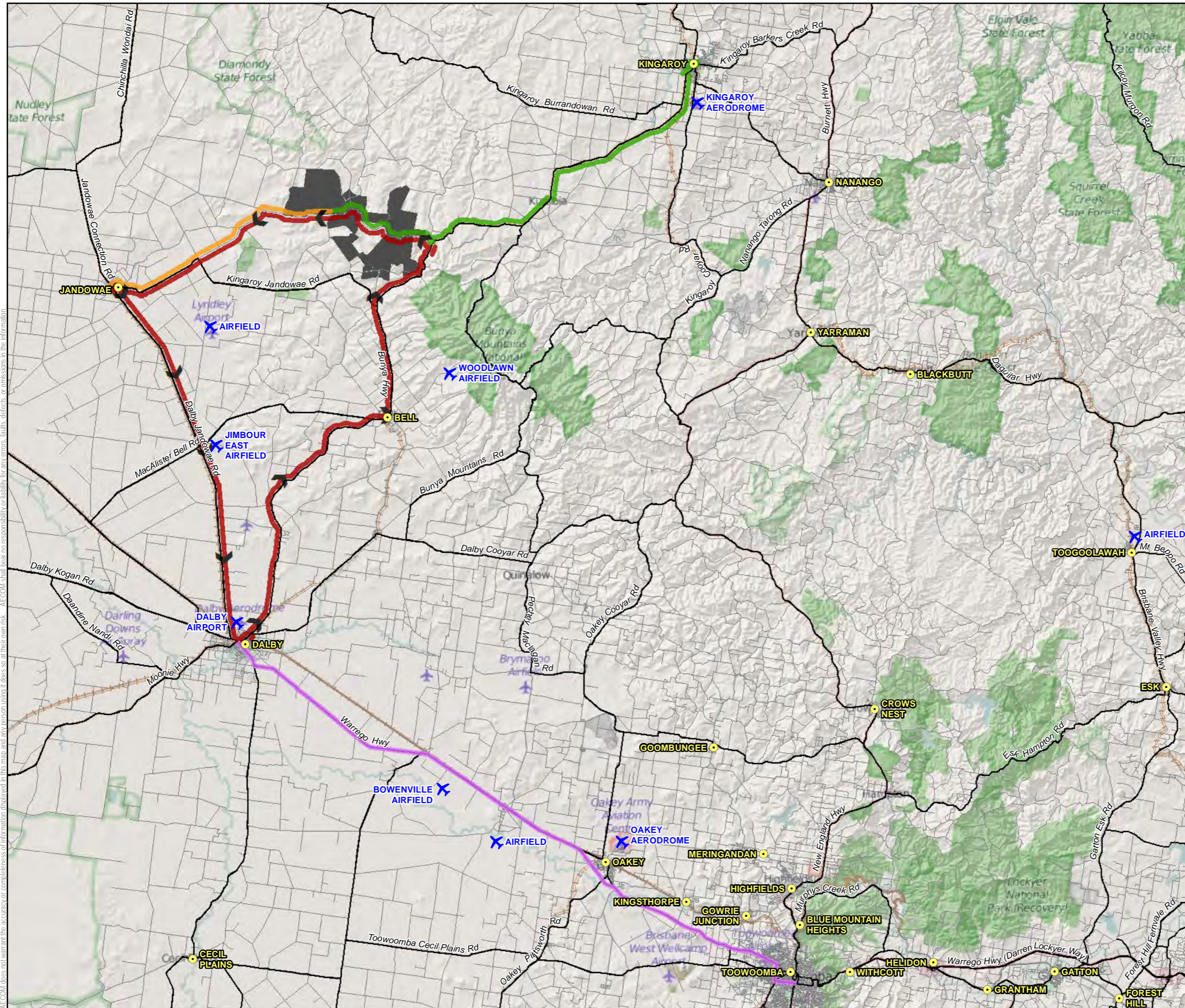
COOPERS GAP WIND FARM ENVIRONMENTAL IMPACT STATEMENT












TRANSPORT CORRIDORS

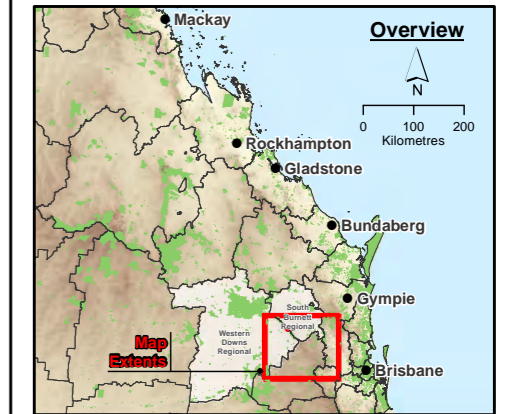
PROJECT #:	60489152
CREATED BY:	BM
LAST MODIFIED:	BM: 5/09/2016
VERSION:	1

Figure 13.6a

AECOM does not warrant the accuracy or completeness of information displayed in this map and any person using it does so at their own risk. AECOM shall bear no responsibility or liability for any errors, faults, defects, or omissions in the information.



- Legend**
-  Study Area
 -  Locality
 -  Airport / Airfield
 -  Railway
 -  State Controlled Roads
 -  Regional Council Controlled Roads
- Transport Corridors**
-  TC01
 -  TC01B
 -  TC02
 -  TC03
 -  Direction of travel



- Data Sources:**
1. Project Site, Turbine Layout © 2016 AECOM Australia Pty Ltd.
 2. Sural Basin 40 cm Imagery © SISP, 2013
 3. Service Road, Transmission Lines © AGL, 2014
 4. Locality, Roads, Airports © StreetPro 2011
 5. Cadastral Data (DCDB) © State of Queensland (Department of Natural Resources and Mines) 2016
 6. Contours 10m © Department of Natural Resources and Mines, 2013.
 7. Hillshades, based on the 2m DEM covering the SEQ, INRM 2005
 8. Local Government Area (LGA) boundaries © Australia Bureau of Statistics (ABS), 2011.
 9. Vegetation Management Watercourse and Drainage feature map (1:100 000 and 1:250 000) - version 1.4 dataset © State of Queensland (Department of Natural Resources and Mines) 2016
 10. State Controlled Roads © State of Queensland (Department of Transport and Main Roads) 2016
 11. Open Street Base Layer © OpenStreetMap (and) contributors, CC-BY-SA

Disclaimer:
 StreetPro © 2011 Pitney Bowes Software Pty Ltd. All rights reserved.
 © State of Queensland (Department of Natural Resources and Mines) 2014. Data from Commonwealth of Australia (Geoscience Australia) 2009 used in creating this dataset provided under Creative Commons Australia - Attribution license. Updated data available at <http://dds.information.qld.gov.au/dds/>

© The State of Queensland (Department of Environment and Resource Management) 2011. While every care is taken to ensure the accuracy of the Information Product, the Department of Environment and Resource Management makes no representations or warranties about its accuracy, reliability, completeness or suitability for any particular purpose and disclaims all responsibility and all liability (including without limitation, liability in negligence) for all expenses, losses, damages (including indirect or consequential damage) and costs which you might incur as a result of the product being inaccurate or incomplete in any way and for any reason.

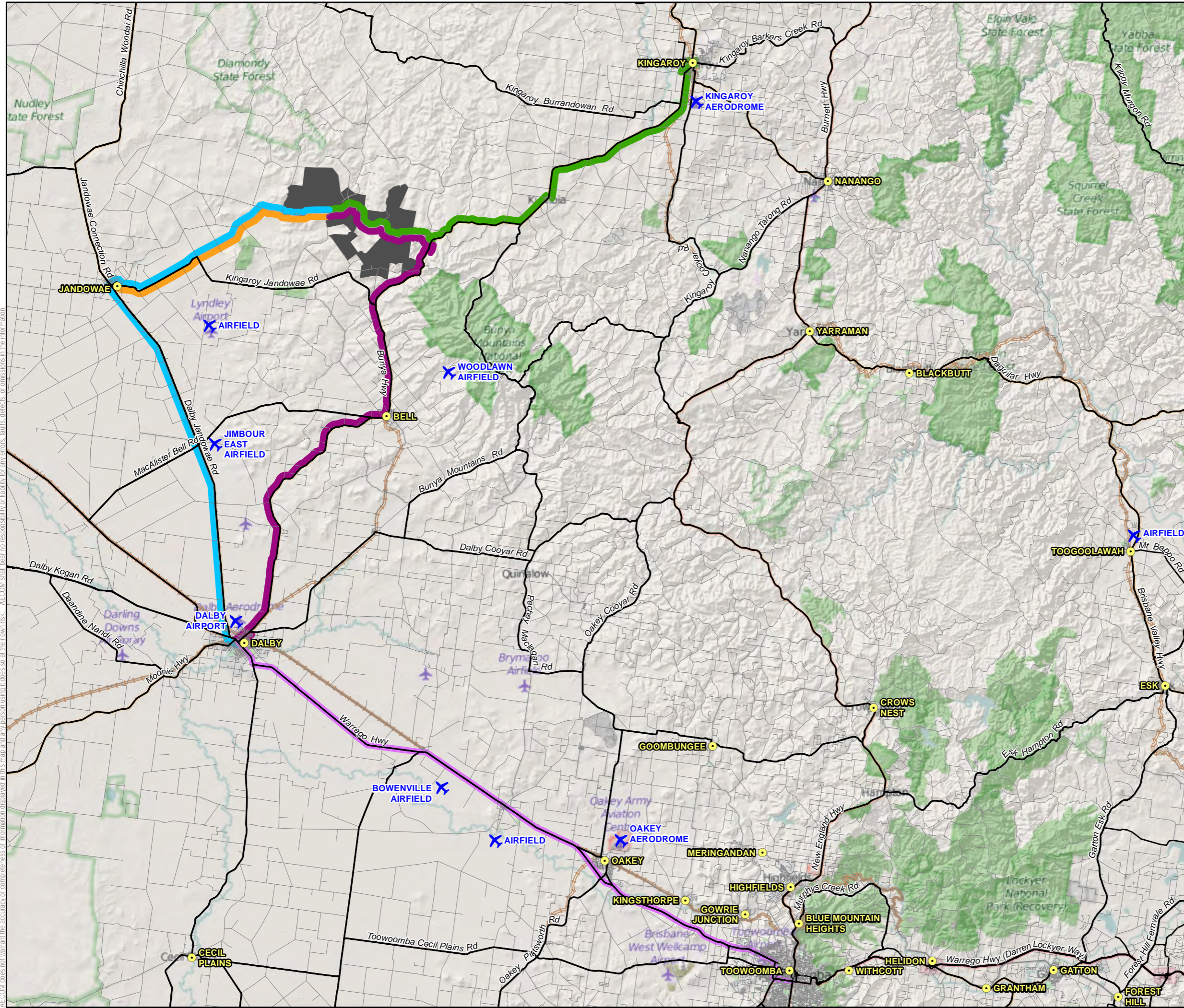
**COOPERS GAP WIND FARM
 ENVIRONMENTAL IMPACT STATEMENT**












TRANSPORT CORRIDORS

PROJECT #:	60489152
CREATED BY:	BM
LAST MODIFIED:	BM: 5/09/2016
VERSION:	1

**Figure
 13.6b**

AECOM does not warrant the accuracy or completeness of information displayed in this map and any person using it does so at their own risk. AECOM shall bear no responsibility or liability for any errors, faults, defects, or omissions in the information.



- Legend**
-  Study Area
 -  Locality
 -  Airport / Airfield
 -  Railway
 -  State Controlled Roads
 -  Regional Council Controlled Roads
- Transport Corridors**
-  TC01
 -  TC01C
 -  TC01D
 -  TC02
 -  TC03



2016 Sources:

1. Project Site, Turbine Layout © 2016 AECOM Australia Pty Ltd.
2. Sural Basin 40 cm Imagery © SISP, 2013
3. Service Road, Transmission Lines © AGI, 2014
4. Locality, Roads, Airports © StreetPro 2011
5. Cadastral Data (DCDB) © State of Queensland (Department of Natural Resources and Mines) 2016
6. Contours 10m © Department of Natural Resources and Mines, 2013.
7. Hydrology, based on the 25m DEM covering the SEQ, INRM 2005
8. Local Government Area (LGA) boundaries © Australia Bureau of Statistics (ABS), 2011.
9. Vegetation Management Watercourse and Drainage feature map (1:100 000 and 1:250 000) - version 1.4 dataset © State of Queensland (Department of Natural Resources and Mines) 2016
10. State Controlled Roads © State of Queensland (Department of Transport and Main Roads) 2016
11. Open Street Base Layer © OpenStreetMap (and) contributors, CC-BY-SA

2016 Sources:

StreetPro © 2011 Pitney Bowes Software Pty Ltd. All rights reserved.

© State of Queensland (Department of Natural Resources and Mines) 2014. Data from Commonwealth of Australia (Geoscience Australia) 2009 used in creating this dataset provided under Creative Commons Australia - Attribution licence. Updated data available at <http://rds.information.qld.gov.au/rds/>

© The State of Queensland (Department of Environment and Resource Management) 2011. While every care is taken to ensure the accuracy of the Information Product, the Department of Environment and Resource Management makes no representations or warranties about its accuracy, reliability, completeness or suitability for any particular purpose and disclaims all responsibility and all liability (including without limitation, liability in negligence) for all expenses, losses, damages (including indirect or consequential damage) and costs which you might incur as a result of the product being inaccurate or incomplete in any way and for any reason.

COOPERS GAP WIND FARM ENVIRONMENTAL IMPACT STATEMENT

TRANSPORT CORRIDORS

PROJECT #:	60489152
CREATED BY:	BM
LAST MODIFIED:	BM: 5/09/2016
VERSION:	1

Figure 13.6c